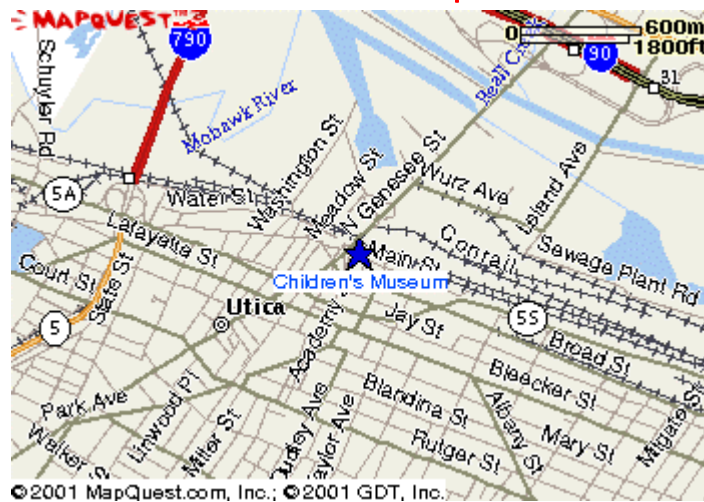


The Children's Museum of History, Natural History, Science & Technology

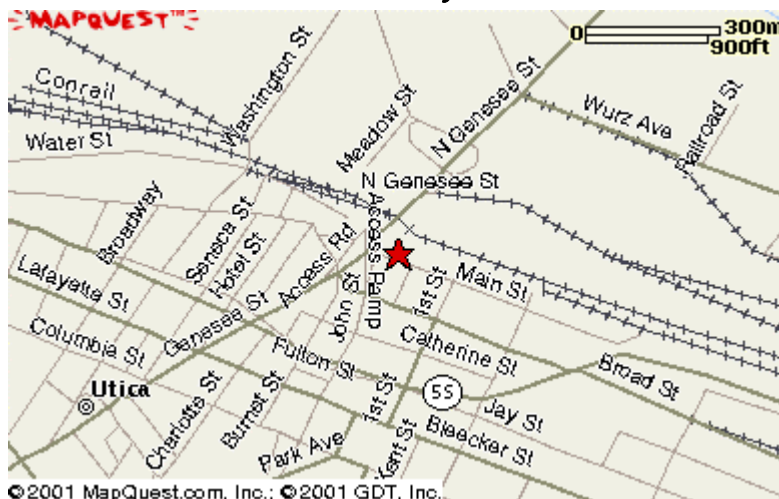
311 Main Street, Utica, NY 13501

Tel: 315-724-6129 or 724-6128 * Web: www.museum4kids.net

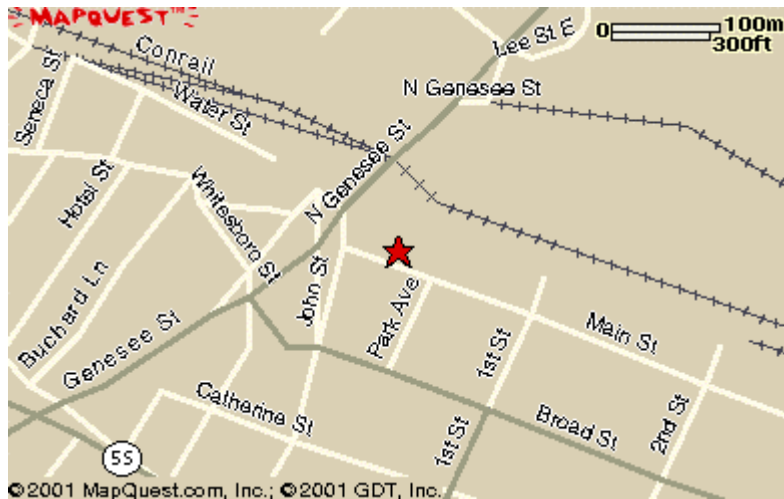
Directions & Maps:



NYS Thruway View



City of Utica View



Closeup Street View

From Syracuse, NY:

Merge onto I-90 E (Thruway Portions toll) *43.5 miles (70.1 km)*

Take the I-790 exit, exit number 31, towards RT-8/RT-12/Utica. *0.1 miles (0.2 km)*

Merge onto I-790 W. *0.3 miles (0.4 km)*

Take the Genesee Street South exit towards I-790 W/RT-5/RT-8/RT-12. *0.2 miles (0.3 km)*

Turn Left onto Genesee Street *0.9 miles (1.5 km)*

Follow the signs to The Children's Museum (and Train Station), Turn onto Broad St., Turn Left onto 1st Street or Railroad Street, Turn Left onto Main Street (*Museum is on corner, next to train station*)

Total Estimated Time & Distance: *1 hour, 2 minutes 54.3 miles (87.3km)*

From Albany, NY:

Take I-90 W (Thruway Portions toll). *87.9 miles (141.4 km)*

Take the I-790 exit, Exit number 31, towards RT-8/RT-12/Utica. *0.5 miles (0.8 km)*

Merge onto I-790 W. *0.3 miles (0.4 km)*

Take the Genesee St. South exit towards I-790 W/RT-5/RT-8/RT-12. *0.2 miles (0.3 km)*

Turn Left onto Genesee St. *0.9 miles (1.5 km)*

Follow the signs to The Children's Museum (and train station), Turn onto Broad St., Turn Left onto 1st Street or Railroad Street, Turn Left onto Main Street (*Museum is on the corner, next to train station*)

Total Estimated Time & Distance from Albany: *1 hour, 40 minutes 92.6 miles (149.1km)*

From NYC, NY:

Take the I-87/I-287 W exit, exit number 9W, towards Albany. *0.3 miles (0.5 km)*

Merge onto New York State TRWY (Portions toll). *23.9 miles (38.4 km)*

New York State TRWY becomes I-87 N (Portions toll). *103.3 miles (166.2 km)*

Take I-90 West Ramp towards Buffalo. *0.4 miles (0.7 km)*

Take the exit. *0.3 miles (0.5 km)*

Merge onto New York State TRWY (Portions toll). *83.9 miles (135.0 km)*

Take the I-790 exit, exit number 31, towards RT-8/RT-12/Utica. *0.5 miles (0.8 km)*

Merge onto I-790 W. *0.3 miles (0.4 km)*

Take the Genesee St. South exit towards I-790 W/RT-5/RT-8/RT-12. *0.2 miles (0.3 km)*

Turn Left onto Genesee St. *0.9 miles (1.5 km)*

Follow the signs to Children's Museum, Turn onto Broad St., Turn Left onto 1st Street or Railroad Street, Turn Left onto Main Street (*Museum is on the corner, right next to the train station*)

Total Estimated Time & Distance from NYC: 4 hours, 27 minutes *245.2 miles (394.6km)*

From the South:

Take Rt. 12 Northbound into Utica onto the Downtown Utica/Rt. 5S/5A exit - stay to the left on the ramp - follow signs for downtown Utica. Follow the signs to Children's Museum (or to Train Station).

Turn onto Broad St., Turn Left onto 1st Street, Turn Left onto Main St. (*Museum is on the corner*)

From the North:

Take Route 12 South to Utica. Exit at Rt. 5S East/ Downtown Utica exit staying in left lane. Follow the signs to Children's Museum (or to the Train Station, we're right next door). Turn onto Broad St., Turn Left onto 1st Street or Railroad Street, Turn Left onto Main Street. (*Museum is on the corner*)

From Oneida County Airport

Go straight on Airport Road approx 2 miles. Make a right turn onto Route 69. Pass through Oriskany, Whitesboro, Yorkville. Continue into Utica. Rt. 69 becomes Oriskany Blvd. Follow signs to Children's Museum. Turn onto Broad St., Turn Left onto 1st Street, Turn Left onto Main St. (*Museum on corner*)